



Hello Kitty will be your  
tour guide for Yamanashi,  
Home of Mt. Fuji!



©1976, 2015, SANRIO CO., LTD.  
APPROVAL No. G561665

## YAMANASHI-JAPAN


# O Outdoor

Outdoor sports  
in Yamanashi



This guidebook introduces the fun  
of outdoor sports in Yamanashi.  
Come and enjoy Yamanashi to the  
fullest!

Takeda Hishimaru  
Captain of the Tourist Caravan  
Yamanashi, Home of Mt. Fuji



# Mt. Fuji World Cultural Heritage Site

# Climbing Mt. Fuji



Aim for the summit of Mt. Fuji, the highest mountain in Japan!

**Let's climb Mt. Fuji!**  
For advanced climbers ★★★

Mt. Fuji is Japan's highest mountain standing at 3,776m. Mt. Fuji has long been a symbol of Japan and was registered as a World Cultural Heritage Site in 2013. The view from atop the highest point in Japan will become something you will cherish forever. Come climb Mt. Fuji.

Concierge  
**Christine Haruka**  
A Japanese-Swiss TV personality who loves Yamanashi.



**Look!**  




Scan this QR code with your smart phone to see a 360° panoramic view.

**Spot!**  


**Sunrise**  
Watching the sunrise from atop Mt. Fuji is an awe-inspiring experience. You don't have to be at the summit to be able to enjoy this awesome sight.

## Mt. Fuji climbing season

Mt. Fuji opens to climbers on the Yamanashi Prefecture side on July 1. A ceremony marking the start of the climbing season is held to pray for the safety of the climbers and the tranquility of Mt. Fuji.




It only takes about 1.5 hours to walk around the crater!

## Mt. Fuji, A Sacred Mountain

### Ohachimeguri

Walking around the crater of Mt. Fuji is called Ohachimeguri. Enjoy the spectacular view of the enormous crater and the greatest panoramic view in Japan as you walk around the crater.



Concierge  
**Makita Sports**  
A musician and actor born in Yamanashi.



# Mt. Fuji Climbing Map



## Guidelines for Safely Climbing Mt. Fuji

The drastic difference in temperature and atmospheric pressure between Mt. Fuji and ground level can lead to life-threatening conditions like altitude sickness or hypothermia if you're not careful. Ensure that you are fully prepared before ascending the mountain.

### Make a climbing plan with adequate leeway

Because a large number of climbers are aiming to reach the summit, the trail just below the summit can get congested around dawn. If you are planning to ascend and descend the mountain in a single day during daytime, make sure to begin climbing from the fifth station early in the morning.

### Refrain from bullet climbing

Bullet climbing means climbing to the top of Mt. Fuji through the night without taking time to rest. Lack of sleep can cause fatigue and lead to altitude sickness. It's best to stay in one of the mountain huts and give yourself some leeway while climbing.

### Reservation necessary for overnight stay in mountain hut

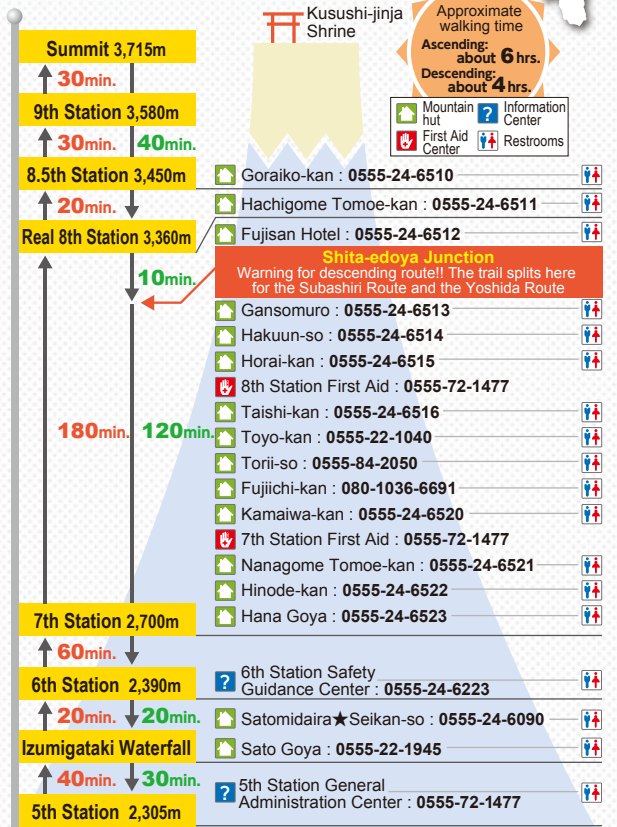
Although many mountain huts on Mt. Fuji are in business during the climbing season, as huts get crowded with climbers, it's best to make advance reservations if you want to stay overnight.

### Fujisan Conservation Donation Campaign

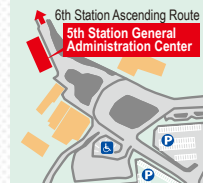
In both Yamanashi and Shizuoka Prefectures, donations to the Fujisan Conservation Donation Campaign are requested to help efforts in keeping Mt. Fuji beautiful for future generations.

**Amount:** 1,000 yen or up (Children and people with disabilities are asked to donate what they can)  
**Payment method:** Pay by cash at Fuji Subaru Line 5th Station, Yoshida Route 6th Station  
**Campaign Period:** During the climbing season from July to September

## Yoshida Route



\* Please be advised that each of the mountain huts have limited business periods.



5th Station General Administration Center



### || Climbing equipment rentals ||

Climbing equipment rentals are available for climbers who need or are unsure about what equipment to take.

● Full Mt. Fuji climbing set : approx. 12,000 yen



# UNESCO Eco Park Minami Alps



Scan this QR code with your smart phone to see a 360° panoramic view.



Okanbasawa

The natural environment of Mt. Kitadake is magnificent!

## The charm of the Minami Alps

The Minami Alps is the largest mountainous area in Japan with mountains exceeding 3,000m above sea level. The rich natural environment is home to and protector of rare plants and animals. The park was registered as a UNESCO Eco Park in 2014. It is a treasure house of magnificent scenic beauty and nature that you can experience with your senses.



## UNESCO Eco Park Minami Alps Mt. Kitadake



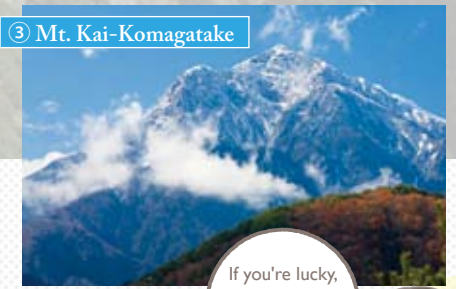
### For advanced climbers ★★★

Standing at 3,193m above sea level, this lofty peak is Japan's second highest mountain following Mt. Fuji. Boasting lovely alpine flowers including the indigenous Callianthemum, and animals such as ptarmigans and Japanese serows, the park represents one of Japan's most remarkable natural environments.



Ptarmigan


### ③ Mt. Kai-Komagatake



The pyramid-shaped granite peak is emblematic. Enjoy a 360 degree panoramic view of the Yamanashi mountains.

If you're lucky, you might encounter a ptarmigan!

Mt. Jizogatake

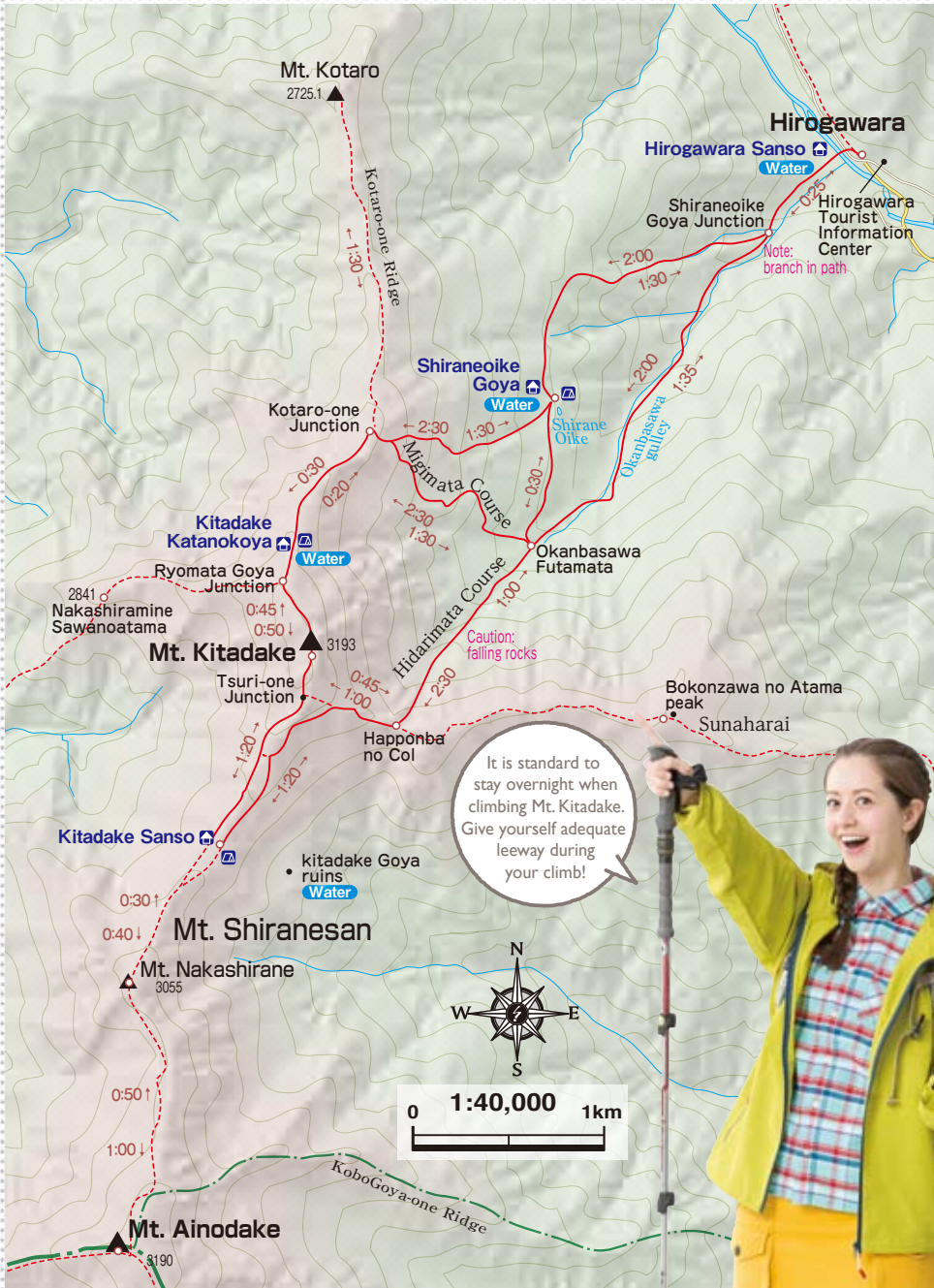


### ④ The three mountains of Mt. Houou

Comprised of the three mountains, Mt. Jizogatake, Mt. Kannondake, and Mt. Yakushidake, this area features a fantastic view of varied scenery throughout the seasons and a popular hiking course that stretches across the mountain range.



# Map of Mt. Kitadake

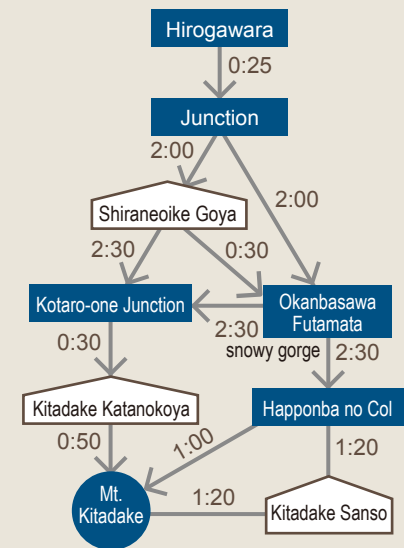


It is standard to stay overnight when climbing Mt. Kitadake. Give yourself adequate leeway during your climb!



## ROUTE

### Standard Route for Climbing Mt. Kitadake

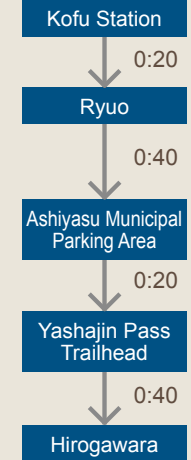


## ACCESS

### Minami Alps Mountain Climbing Bus

Kofu Station - Ashiyasu Municipal Parking Area - Hirogawara Line, Yashajin Pass Trailhead

2 hours from Kofu Station by Minami Alps Mountain Climbing Bus



## Mt. Kitadake Mountain Hut Information

Here is a list of mountain huts in the Mt. Kitadake area!

- Hirogawara Sanso**
  - Capacity: 80 people
  - Tel: 090-2677-0828 (direct line to hut)
  - Tel: 055-283-2889 (all year)
- Shiraneike Goya**
  - Capacity: 150 people
  - Tel: 090-3201-7683 (direct line to hut)
  - Tel: 048-452-8663 (all year)
- Kitadake Katanokoya**
  - Capacity: 150 people
  - Tel: 090-4606-0068 (direct line to hut)
  - Tel: 055-288-2421 (all year)
- Kitadake Sanso**
  - Capacity: 150 people
  - Tel: 090-4529-4947 (direct line to hut)
  - Tel: 055-282-6294 (all year)



Kitadake Katanokoya



Kitadake Sanso

\* Please be advised that each of the mountain huts have limited business periods.

Yamanashi  
Highland Resort

# Mt. Yatsugatake



Scan this QR code with your smart phone to see a 360° panoramic view.

Mt. Yatsugatake has a popular climbing route.


⑤ Mt. Yatsugatake

## Mt. Yatsugatake

Mt. Yatsugatake is a generic name for several of the mountains in the area. With Mt. Akadake as the highest of the peaks, Mt. Gongendake, Mt. Amigasa and other peaks make up the Yatsugatake peaks. There are several routes suitable for novice to experienced climbers which is another attractive feature of Mt. Yatsugatake.

### Mt. Akadake For advanced climbers ★★★

Soaring 2,899m above sea level, Mt. Akadake is the highest peak of the Yatsugatake peaks. The name of Mt. Akadane stems from the reddish-brown color of its facade (aka is the Japanese word for "red"). Enjoy the spectacular 360 degree panoramic view from the summit. You can see Mt. Fuji from the top of Mt. Akadake



⑥ Utsukushi Mori View Point

This hiking course is only about a 15 minute walk away from the parking lot. The area boasts Japanese azaleas in June.  
●Approx. 10 min. by bus or taxi from Kiyosato Station



⑦ Doryu no Taki Waterfall

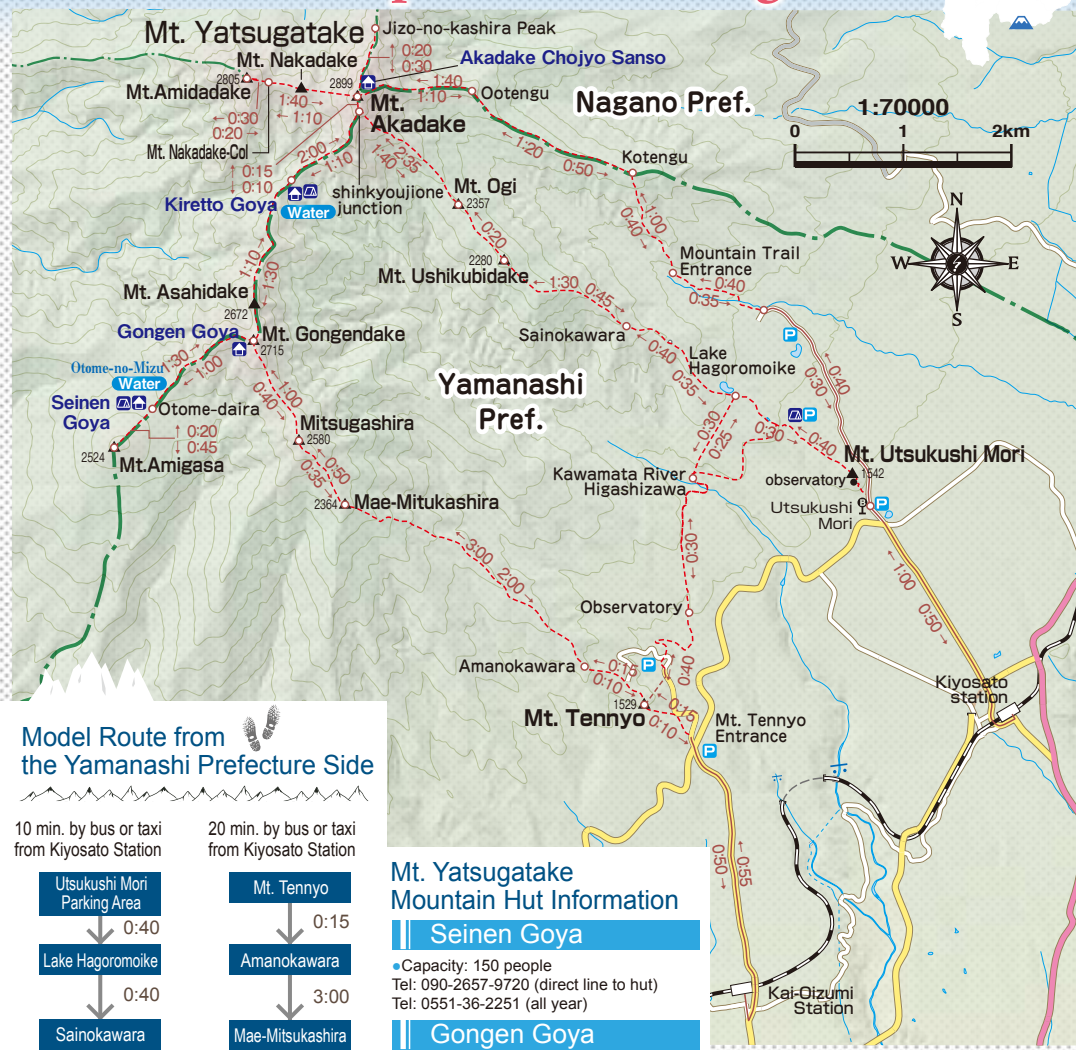
With a vertical drop of 10m and spanning 15m in width, the Doryu no Taki Waterfall in the Kawamatagawa Valley is a delicate waterfall that flows like silk thread from between the rocks.  
●Approx. 10 min. by taxi from Kiyosato Station



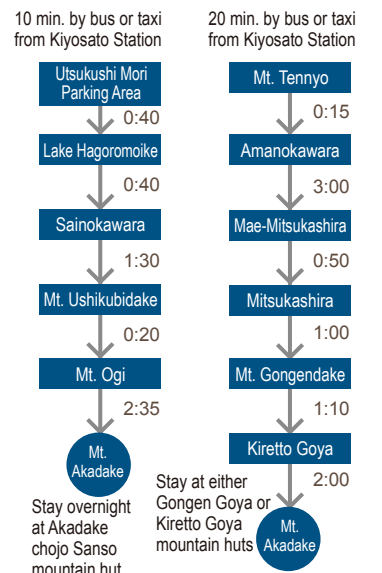
⑧ Higashizawa Ohashi

Offering one of the most stunning views in the Yatsugatake highlands, the red bridge against Mt. Yatsugatake creates a beautiful contrast.  
●Approx. 10 min. by bus or taxi from Kiyosato Station

# Map of Mt. Yatsugatake




## Model Route from the Yamanashi Prefecture Side



## Mt. Yatsugatake Mountain Hut Information

- Seinen Goya**
    - Capacity: 150 people
    - Tel: 090-2657-9720 (direct line to hut)
    - Tel: 0551-36-2251 (all year)
  - Gongen Goya**
    - Capacity: 50 people
    - \*Under the jurisdiction of Seinen Goya
    - Tel: 0551-36-2251 (all year)
  - Kiretto Goya**
    - Capacity: 100 people
    - \*Under the jurisdiction of Akadake chojo Sanso
    - Tel: 0266-72-3260
  - Akadake chojo Sanso**
    - Capacity: 300 people
    - Tel: 090-2214-7255 (direct line to hut)
    - Tel: 0266-72-3260 (all year)
- \* Please be advised that each of the mountain huts have limited business periods.





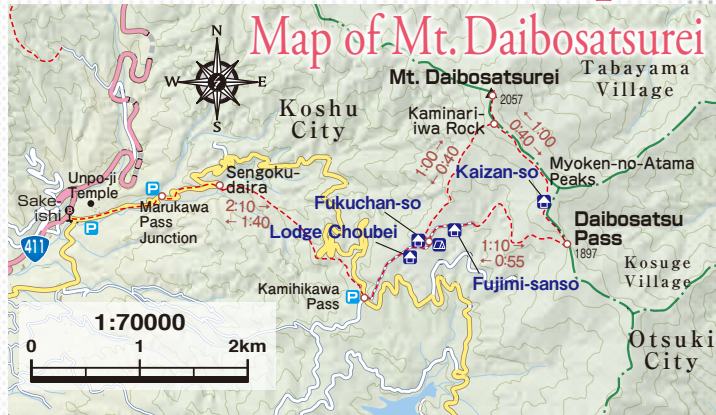
Chichibu Tama Kai National Park

# Mt. Daibosatsurei, Mt. Kinpu

## Model Route for Mt. Daibosatsurei

20 min. by bus or taxi from Enzan Station

- Sakeishi Bus Stop
- ↓ 2:10
- Kamihikawa Pass
- ↓ 1:10
- Daibosatsu Pass
- ↓ 0:50
- Kaminari iwa Rock
- ↓ 0:10
- Mt. Daibosatsurei



⑨ Mt. Daibosatsurei For novice climbers ★

Mt. Daibosatsurei is one of the 100 famous mountains in Japan. This popular mountain is easily accessible and can be enjoyed by families and seasoned climbers alike. The view of Mt. Fuji from the mountain ridge is spectacular.



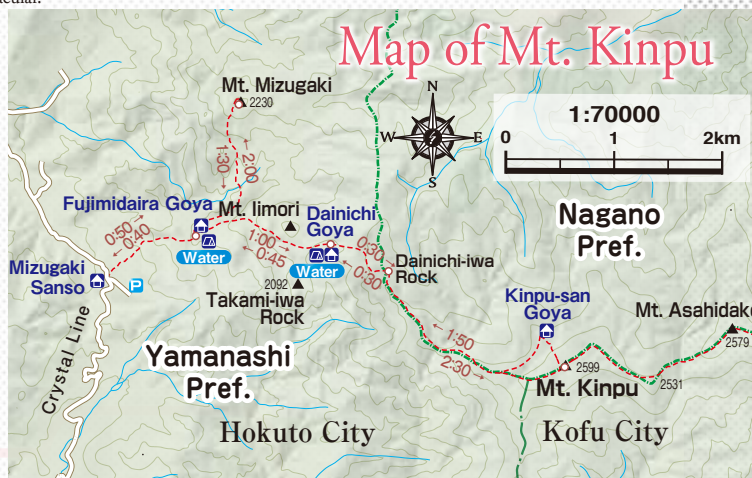
⑩ Mt. Kinpu For intermediate-level climbers ★★

Situated on the border between Yamanashi and Nagano Prefectures, you can enjoy the magnificent vista and rhododendron clusters.

## Model Route for Mt. Kinpu

1.5 hours by Nirasaki-Mizugaki Line bus from Nirasaki Station

- Mizugaki Sanso
- ↓ 0:50
- Fujimidaira Goya
- ↓ 1:00
- Dainichi Goya
- ↓ 0:30
- Dainichi-iwa Rock
- ↓ 2:30
- Mt. Kinpu



## Certificate for Climbing to the Summit of Mt. Fuji

This is an online service for ordering a Certificate for Climbing to the Summit of Mt. Fuji.

The certificate is an official certificate of Yamanashi Prefecture issued by the Yamanashi Tourism Organization



Register by computer or smart phone  
<http://www.fujisan3776.com/>



## Get Your Mountain-climbing Registration Form through "Compass"

Compass is a mountain and nature network providing information to ensure the safety of climbers as they enjoy the mountains and nature.

Nature and Mountain Network Compass



Mountain-climbing registration forms for all mountains in Japan can be submitted through this single registration desk that is linked to the police and local administration bodies!



Warning

This website accepts alpha-numeric input. You can register your Mountain-climbing registration form by filling in the minimum required information consisting of "Climber's name," "Emergency contact number for sharing climbing plan, descending report, etc." You can set a Japanese or international email address for use as your emergency contact.

Please contact us for details on how to use the site (email only)  
 Japan Mountain Guides Association webmaster@mt-compass.com

Register by computer or smart phone

<http://www.mt-compass.com/>



CAUTION!

## Check Your Climbing Equipment

Each hiking area has different points and dangers to pay attention to. The higher the mountain, the more dangerous the location, which requires extra careful attention and equipment.

### Equipment Check List

Make a careful check of your equipment before you start ascending.

#### Climbing Wear

No.	Equipment Name	Explanation	Check
1	Hiking boots	High cut boots with a hard sole. Spats are also handy.	
2	Shirt	Shirts with quick-drying properties. Long-sleeved shirts are recommended for protection against the sun.	
3	Pants	Pants with quick-drying properties. Jeans are unsuitable since they do not dry easily.	
4	Undergarments	Undergarments made of synthetic fibers with quick-drying properties are recommended.	
5	Hat	Use your hat to shield your head from the sun's rays.	
6	Sunglasses	Use sunglasses to protect your eyes from UV rays and blowing sand.	
7	Gloves	Use gloves to protect against the cold and to prevent injury in case of a fall.	
8	Socks	Thick socks are best.	

#### Climbing Gear

No.	Equipment Name	Explanation	Check
9	Backpack	A backpack holding around 30-40L that is easy to carry. Backpack covers are also necessary.	
10	Rainwear	Use rainwear with separated top and bottom. Breathable-waterproof material is recommended.	
11	Cold weather clothing	Bring down jackets, fleece or other cold-proof clothing.	
12	Headlamp	Headlamps are necessary even for same-day round trip climbers.	
13	Drinking water	Take the bare minimum and buy some at the mountain hut if you run out.	
14	Energy food	Bring food that is easy to eat and high in calories.	
15	Plastic bags	Convenient for use as trash bags or carrying wet items.	
16	Cash, change	Credit card payments are not accepted. Have some change ready for tipping when using the toilet.	
17	Portable toilets	Portable toilets are necessary during periods when toilets at the summit are not open for use.	
18	Maps for Climbing	Maps with detailed hiking routes.	
19	Helmet	Use helmets to protect your head during volcanic eruptions or from falling rocks.	
20	Goggles	Use goggles to protect your eyes from volcanic ash during eruptions.	
21	Antidust masks	Masks are useful during eruptions or to shield your face from flying dust when descending the mountain.	

Be sure to prepare in advance before you begin climbing!



# Cycling



## Cycle around Yamanashi

Yamanashi is the ideal location for all types of cycling from cycling with your family to participating in bike races for the general public. Why not go cycling and immerse your senses in the nature and seasons of Yamanashi.



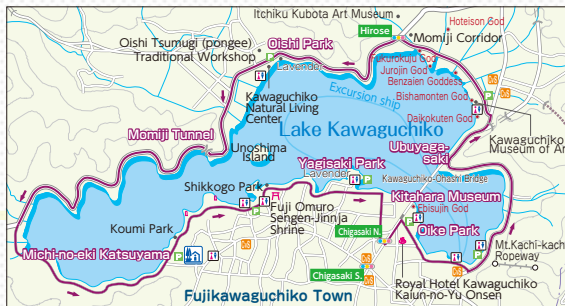
### ⑫ Lake Kawaguchiko Bike Trail

One loop around Lake Kawaguchiko is approximately 20km. The area is filled with places you'll want to stop at along the way like the popular Shichifukujin Meguri (short pilgrimage tour to visit temples and shrines of Shichifukujin, the Seven Deities of Good Fortune), gift shops, and stylish cafes.




### ⑪ Lake Yamanakako Bike Trail

One loop around the lake is approximately 14km. You can enjoy a very clear view of Mt. Fuji and the surrounding scenery as you cycle around the lake. Rental bikes are also available.



# Road Race



### ⑬ Mt. Fuji Hill Climb

Mid-June

Set in Mt. Fuji World Cultural Heritage Site, this hill climb race, which is the largest of its kind in Japan, features riders racing up a slope with an elevation difference of 1,270m for a distance of 25km from the foot of Mt. Fuji to the 5th Station.

【Number of participants】over 6,500 people  
【Contact info】Tel: 03-3714-1733



### ⑭ Grandfondo Yatsugatake

Early October

The full-scale Yatsugatake Grandfondo is one of Japan's leading events. Enjoy the beautiful view of Yatsugatake highlands.

【Number of participants】over 2,000 people  
【Contact info】Tel: 03-3714-1733



Yamanashi has many excellent bike trails!





# Marathon



## 15 Mt. Fuji Marathon

Late November

Enjoy a scenic resort marathon run around the foot of the Mt. Fuji World Cultural Heritage Site as you take in the view of the beautiful autumnal tints of Lake Kawaguchiko and Lake Saiko.

【Number of participants】 over 15,000 people  
【Contact info】 Tel: 03-3546-5925

## Run in a Spectacular Location

Road races held in various local areas and seasons when nature is at its best has become a well-known event in Yamanashi. After the run, enjoy a taste of delicious local specialty goods and other hometown hospitality.



## 16 Mt. Yatsugatake Road Race

Autumn

This race which takes place during the beautiful autumn season of Mt. Yatsugatake in October, presents runners with an endless scenic view of Mt. Yatsugatake to Mt. Fuji from the side.

【Number of participants】 over 2,000 people  
【Contact info】 Tel: 055-231-3132

## 17 Sponichi Yamanakako Road Race

Late May

Held during the beautiful season of fresh greenery, this marathon is recommended for nature-loving runners who can enjoy the great natural environment of Mt. Fuji as they run.

【Number of participants】 over 10,000 people  
【Contact info】 Tel: 0555-62-9105



## 18 Minami Alps Togenkyo Marathon

Mid-April

This run features a beautiful view of the Minami Alp mountains along with peach and plum tree blossoms.

【Number of participants】 over 6,000 people  
【Contact info】 Tel: 055-236-8555



## 19 Fuefuki City Momo no Sato Marathon

Early April

This marathon takes place in Japan's No.1 peach paradise. Why not enjoy running in this marathon while taking in the scent of spring and flowers, and surrounding yourself with peach blossoms?

【Number of participants】 over 3,500 people  
【Contact info】 Tel: 055-261-3338

## 20 Yamanashi City Kyoho no Oka Marathon

Mid-September

An exhilarating run through the kyoho orchard during the peak season of kyoho, king of grapes.

【Number of participants】 over 2,500 people  
【Contact info】 Tel: 0553-22-1111



Let's all enjoy nature as we run together!



# Trail Running



Running in the great outdoors from the mountains, through forests, and over ridges

Trail running through the great outdoors allows runners to become one with nature. Yamanashi is one of Japan's greatest mountainous areas with a variety of trails that can be enjoyed by novice and seasoned runners alike.

## 21 Ultra Trail Mt. Fuji Late September

This is Japan's first 100 mile race with a distance of 168km and a cumulative altitude of 8,337m. This is a sister event to the world's highest Ultra Trail Du Mont Blanc.

[Number of participants] over 2,000 people  
[Contact info] <http://www.ultraultraimfujii.com/>

## 23 Fuji Mountain Race Late July

This is Japan's No.1 historical and traditional mountain race in which runners run from the base of Mt. Fuji in Fujiyoshida City up the mountain with a vertical difference of 3,000m in one dash to reach the summit of Mt. Fuji World Heritage site.

[Number of participants] over 3,500 people  
[Contact info] Tel: 0555-22-1111

## 22 Mt. Yatsugatake Odan Trail Run Mid-October

Held during the peak of autumn, this is a supreme run through the magnificent trail that spreads out over the southern foot of Mt. Yatsugatake. Fully enjoy the natural environment of the Yatsugatake area during this run over trails and roads.

[Number of participants] over 200 people  
[Contact info] Tel: 0551-48-4111

## 24 Shugyoso in Mt. Minobu and Mt. Shichimen Trail Running Race Late November

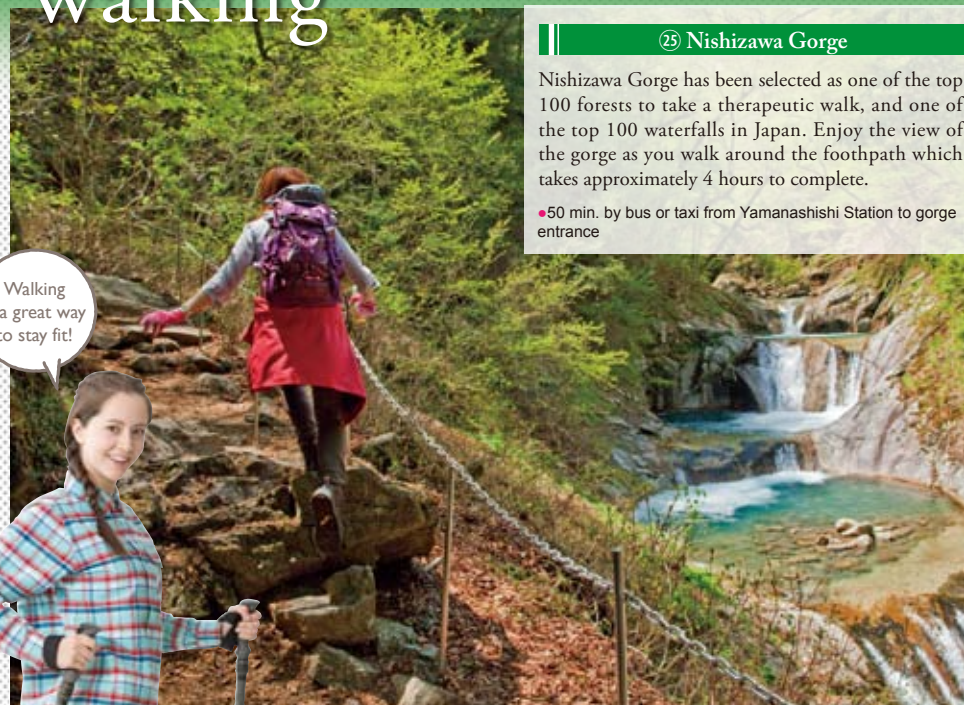
The course follows the same route used in ancient times during the pilgrimage to Mt. Minobu. Let the aura of the sacred place of Lotus Sutra sweep over your body.

[Number of participants] over 600 people  
[Contact info] Tel: 0556-62-1103



There are still many other events to enjoy!

# Walking



Walking is a great way to stay fit!

## 25 Nishizawa Gorge

Nishizawa Gorge has been selected as one of the top 100 forests to take a therapeutic walk, and one of the top 100 waterfalls in Japan. Enjoy the view of the gorge as you walk around the footpath which takes approximately 4 hours to complete.

• 50 min. by bus or taxi from Yamanashishi Station to gorge entrance

The refreshing air will invigorate you!

Take an invigorating walk as you enjoy the refreshing air in Yamanashi!



## 26 Mt. Kushigata, Lake Inagako

The mountain trail is perfect for walking and the beautiful Lake Inagako enclosed by a forest can be enjoyed in all seasons.

• 40 min. by taxi from Higashi-Hanawa Station



## 27 Takeda-no-Sato Walk

Walk the Shimpu Takeda-no-Sato when the peach blossoms are in full bloom! The area hosts the 50km Ultra Walking event and the Enjoy Walk stroll around the historical landmarks around the city.

[Number of participants] over 600 people  
[Contact info] Tel: 0551-22-8062

# Canoeing and Rafting



The view of Mt. Fuji from the lake is spectacular!



## Surround yourself with the lakes, river and nature of Yamanashi

Yamanashi, blessed with a rich natural environment, has many lakes and streams where you can enjoy a variety of water sports. The view from the water will amaze you.

### ⑳ Country Lake Systems

Have fun at Lake Kawaguchiko with the magnificent Mt. Fuji in the background. Synchronize your paddling with your partner and go explore new and unexplored zones of the lake!

【Contact info】Tel: 0555-20-4052  
●15 min. by taxi from Kawaguchiko Station



### ㉑ Fujikawa Club

You can try your hand at rafting in Fuji River, one of the three fastest flowing rivers in Japan. This is an experience that anyone can enjoy.

【Contact info】Tel: 0556-42-2770  
●5 min. by taxi from Kaitokiwa Station

# Skiing and Skating



### ㉒ Sun Meadows Kiyosato Ski Resort

The location provides an astonishing panoramic view stretching from Mt. Fuji to the Minami Alps, and the outstanding quality of snow at an altitude of 1,900m makes this an enticing ski resort.

【Contact info】Tel: 0551-48-4111  
●5 min. by taxi from Kiyosato Station

## You can enjoy winter sports too!

Enjoy winter sports in the exceptional scenic surroundings of the area. You can enjoy skiing, and skating too!

### ㉓ Fujiten Snow Resort

Attractively located about 90 min. by car from Tokyo, Yokohama and Shizuoka, this snow park is recommended for skiing and snowboarding.

【Contact info】Tel: 0555-85-2000  
●20 min. by taxi from Kawaguchiko Station

### ㉔ Kamui Misaka Ski Resort

Located about 80 min. from the Tokyo area, this ski resort is easy to access. With slopes mainly geared towards beginners, there is also a slope exclusively for sledding.

【Contact info】Tel: 055-264-2614  
●Take the Fujikyū Bus bound for Mt. Fuji Station from Kofu Station <Get off at Misaka Ski-jo Mae> Approx. 50 min.



### ㉕ Fujikyū Highland Crystal Lagoon Rink

Every year, this outdoor skating rink is the first to open in the Tokyo area.

【Contact info】Tel: 0555-23-2111  
●0 min. from Fujikyū Highland Station



# Golfing



## 34 Fujizakura Country Club

This famous golf course hosts pro golf tournaments. Enjoy playing golf on this course that offers a panoramic view of Mt. Fuji from almost anywhere on the course.

**【Contact info】** Tel: 0555-73-2211  
 ● 15 min. by taxi from Kawaguchiko Station

## Play your heart out in the heart of Mother Nature!

Yamanashi is dotted with many famous courses where you can enjoy stunning backdrops for a wide range of play levels. Immerse yourself in the resort atmosphere while playing your game on the expansive course.

## 35 Oka no Koen Kiyosato Golf Course

Enjoy playing on this highland panoramic course offering views of both Mt. Yatsugatake and Mt. Fuji.

**【Contact info】** Tel: 0551-48-3456  
 ● 10 min. by taxi from Kiyosato Station



Yamanashi is home to about 40 golf courses!

# Map of Yamanashi



Enjoy outdoor sports in Yamanashi!



# About Yamanashi Prefecture

Yamanashi Prefecture is situated in the center of Japan. Located next to Tokyo, almost 80% of the prefecture consists of mountains and forests, and it is famous for its rich natural scenery.

The local topography is known as the “Kofu basin,” being completely encircled by mountains. Mt. Fuji, which towers over the land to the south, is Japan’s highest peak, a distinctive symbol of Japan, and listed as a world heritage site. To the north is the Yatsugatake mountain range with the Kiyosato Highlands at its foot. To the west is the Southern Alps, a mountain range listed as a UNESCO Biosphere Reserve (also known as a UNESCO Eco Park in Japan), with some of Japan’s greatest mountains, including Mt. Kai-Komagatake and Mt. Kitadake, its second-highest peak.

The climate of Yamanashi includes large temperature swings between summer and winter; thus, the prefecture undergoes distinctively visible changes between the four seasons. Fruit cultivation thrives by making use of the climate’s temperature range.

Yamanashi has also been famous since ancient times as a source of rock crystals, and it produces more jewelry than anywhere else in Japan thanks to its superior grinding techniques.



## No.1 in Japan

Tallest mountain: Mt. Fuji



No. 1 producer of peaches, grapes, and plums



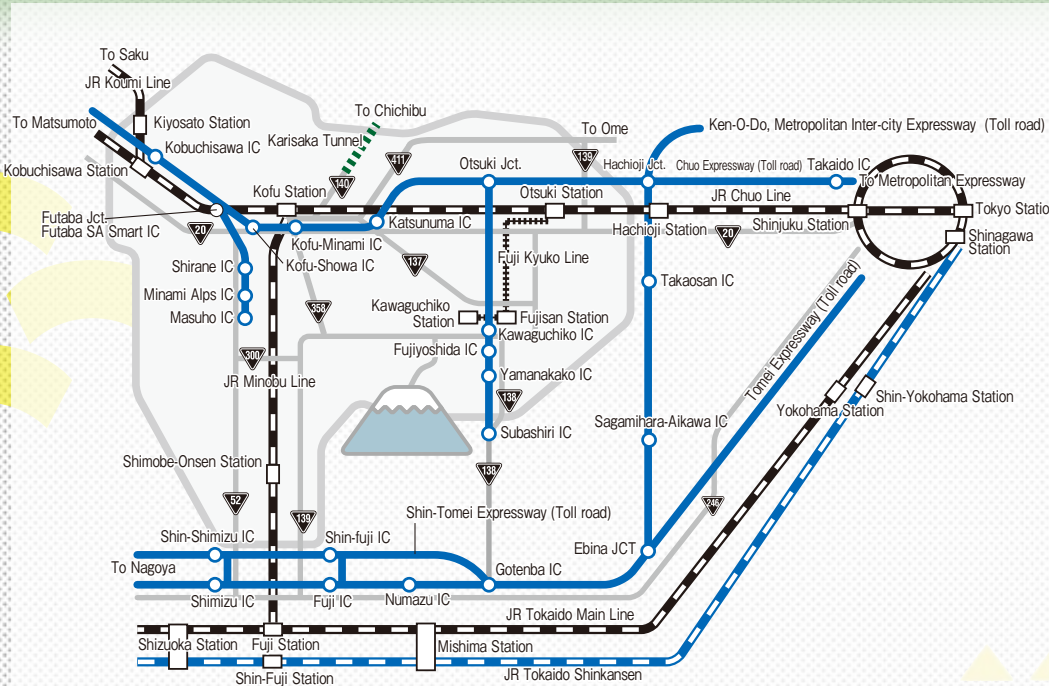
No. 1 producer of jewelry



No. 1 producer of mineral water



# Directions to Yamanashi



JR Chuo Line:  
Azusa Limited Express  
Kaiji Limited Express

Fuji Kyuko Line

Chuo Expressway  
Yamanashi Kotsu

Chuo Expressway  
Fuji Kyuko



# Fujisan Activities

Official FUJISAN experience guide provided by Yamanashi Prefecture



New App  
2016  
Release



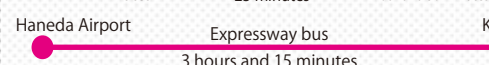
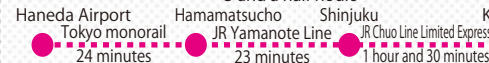
Free Wi-Fi Spots in Yamanashi Available for Any User

Yamanashi Prefecture has promoted prefecture-wide installation of free Wi-Fi access points. 2,000 free Wi-Fi spots should be set up by the end of 2015. Feel free to use this service while sightseeing. [www.yamanashi-kankou.jp/wi-fi/](http://www.yamanashi-kankou.jp/wi-fi/)

# Yamanashi-Bound Train and Bus Travel Times

## From TOKYO

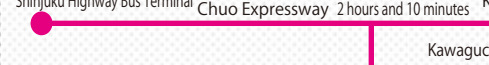
From Narita International Airport or Haneda Airport



By train



By bus



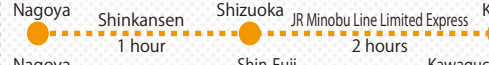
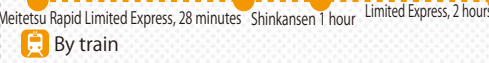
## From SHIZUOKA

From Mt Fuji Shizuoka Airport



## From NAGOYA

From Central Japan International Airport Centrair



By bus



## From OSAKA

From Kansai International Airport



By bus



## From KYOTO

From Kansai International Airport



By bus





Lavender and Mt. Fuji (Fujikawaguchiko Town)



**Yamanashi Tourism Organization**

Yamanashi Prefectural Office Annex 2nd Floor,  
1-6-1 Marunouchi, Kofu Yamanashi 400-0031  
Tel.055-231-2722 <http://www.yamanashi-kankou.jp/>



※As of September 1, 2015